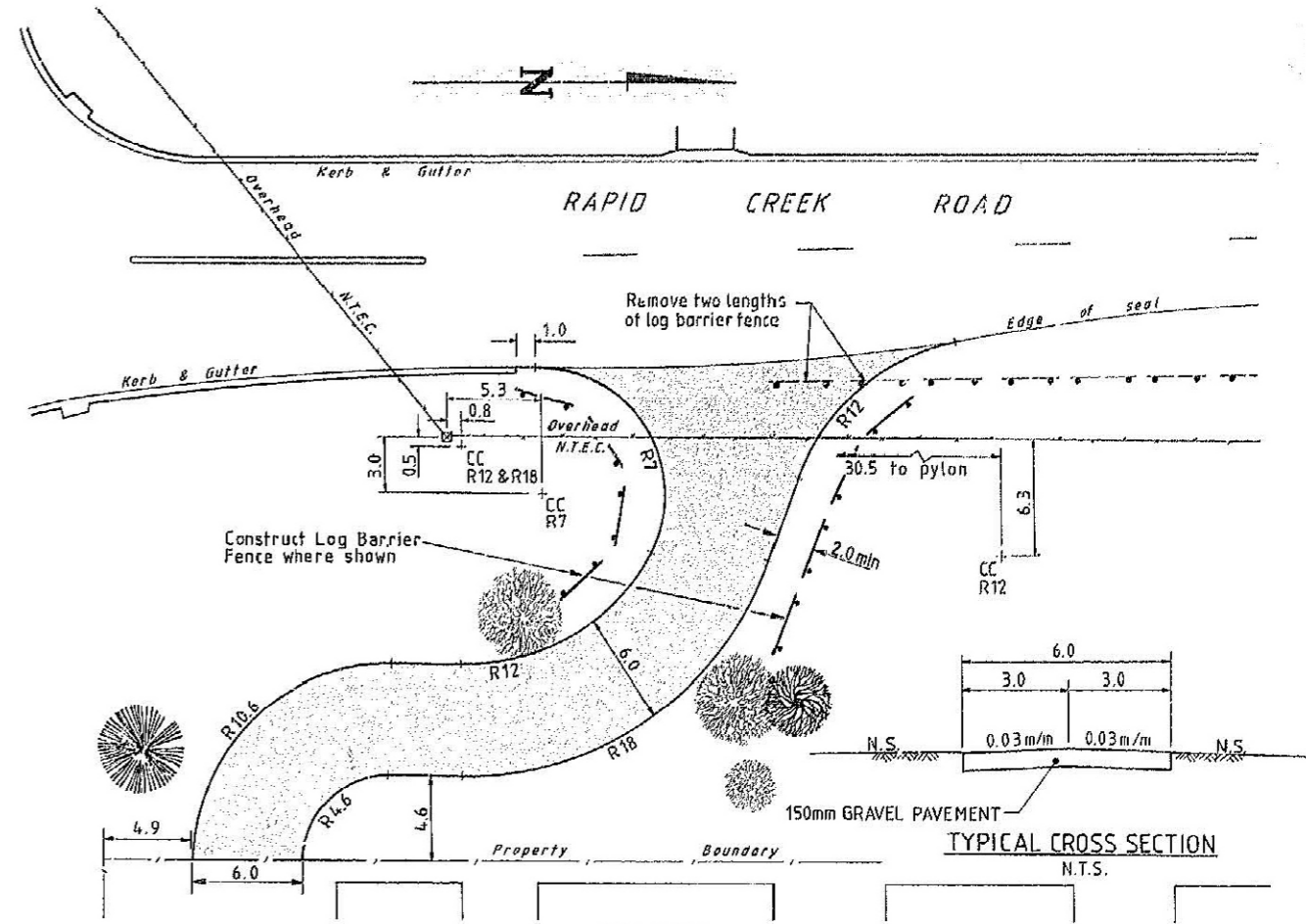


SECTION A-A
N.T.S.

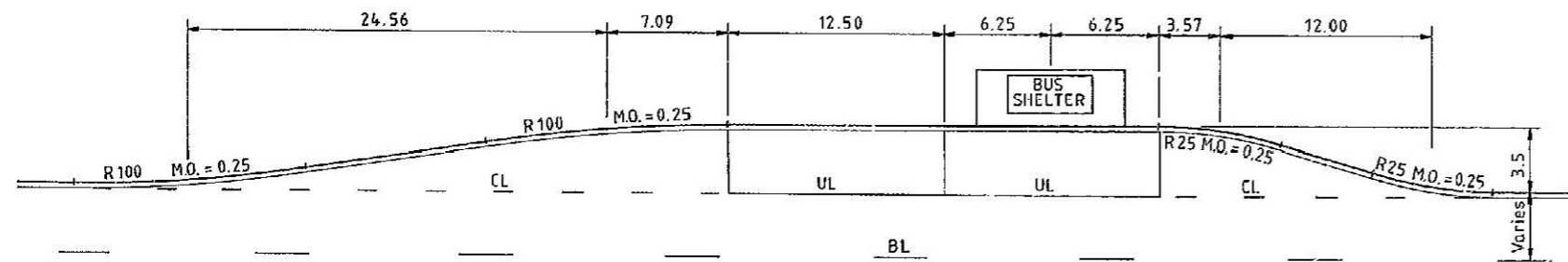
TYPICAL MEDIAN CROSSING

SCALE 0.5 0 1 2 (metres)



DETAIL OF ACCESS TO POR. 4580 - RIDING STABLES

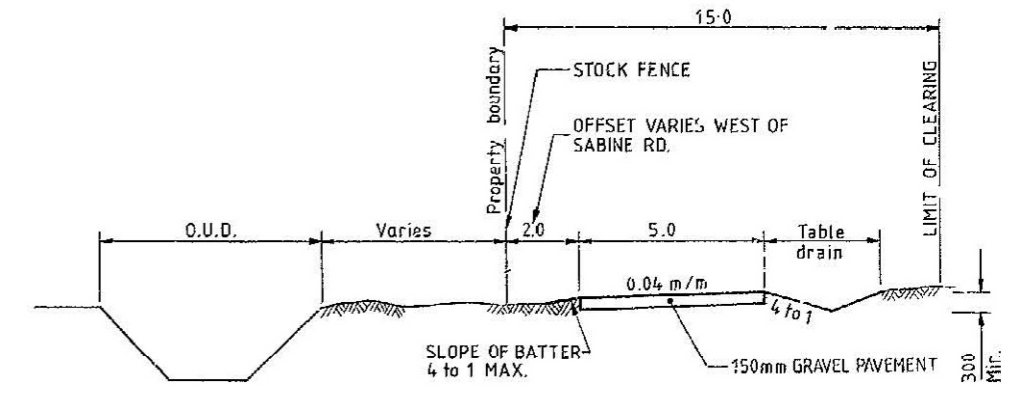
SCALE 2 0 4 8 (metres)



BUS BAY DETAIL
(OUTBOUND CARRIAGEWAY)

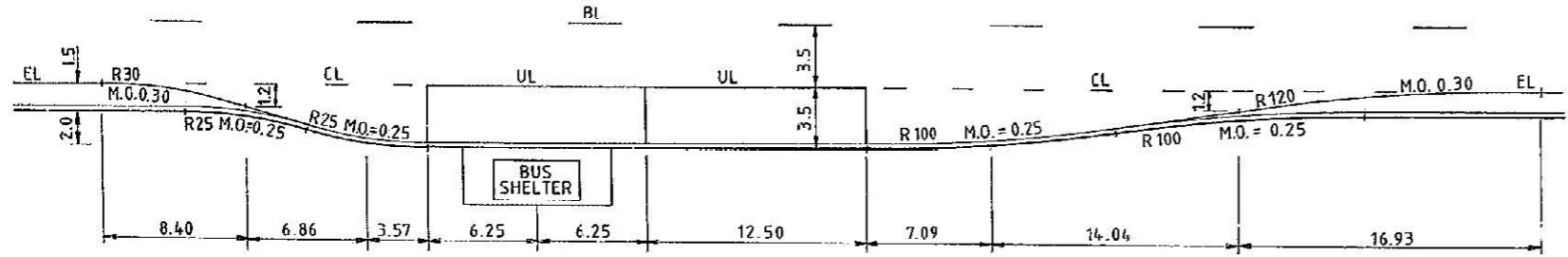
SCALE 2 0 4 8 (metres)

FOR BUS SHELTER DETAILS REFER STANDARD DRAWING No. R (S) 86 - 257



TYPICAL CROSS SECTION - RAAF PERIMETER ROAD

N.T.S.



BUS BAY DETAIL
(INBOUND CARRIAGEWAY)

SCALE 2 0 4 8 (metres)

FOR INFORMATION ONLY

18/05/2007 3:29:40 PM X:\CIVIL STANDARD DRAWINGS\MISCELLANEOUS\2 - (S)1900 SERIES STANDARDS\C(S)1910 - 0 (FOR INFORMATION ONLY).dgn

No.	DESCRIPTION	DATE	INIT.
AMENDMENTS			

DRAWN		CHECKED	
DATE DESIGNED		DATE CHECKED	
DATE DESIGN PROJECT LEADER		DATE PROJECT OFFICER	
DATE		DATE	


Northern Territory Government
 Department of Infrastructure, Planning and Environment

STANDARD DRAWING		BUS BAY DETAILS	
FILE No.	SHEET No.	DRAWING NUMBER	AMEND. SHEET SIZE
		C(S)1910 - 0	A1

DERIVED FROM R86-1297
(FOR INFORMATION ONLY)