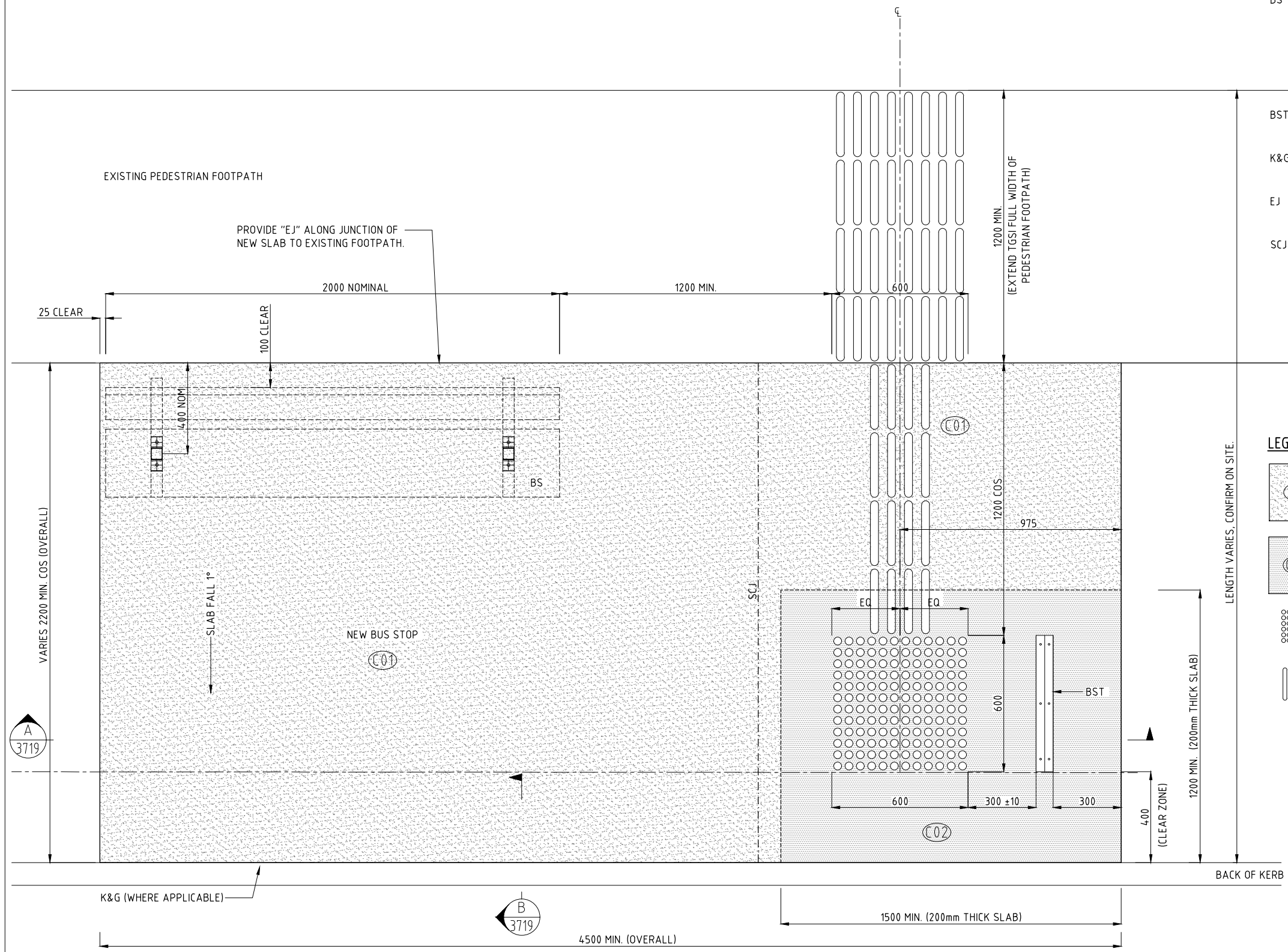
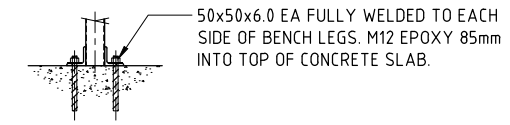


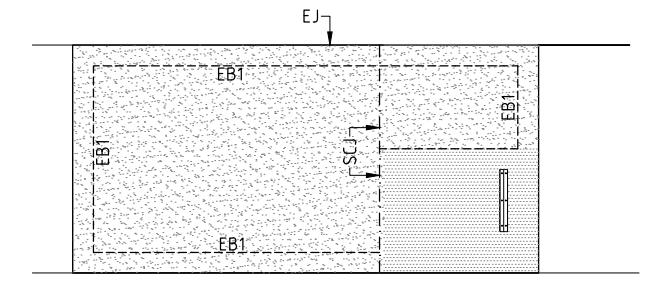
**ABBREVIATIONS**

- BS DENOTES 2.0m LONG PROPRIETARY "KOKODA" ALUMINIUM PARKLAND BENCH OR EQUAL APPROVED BY SUPERINTENDENT WITH BACK, FIXED TO TOP OF SLAB AS FOLLOWS;
- BST DENOTES BUS STOP TOTEM, REFER TO TYPICAL DRAWING SHEET ZPD024-20 AND "DETAIL A" BELOW FOR FIXING OF TOTEM POST TO TOP OF SLAB.
- K&G DENOTES EXTENT NEW/ EXISTING KERB/ KERB & GUTTER TO MATCH EXISTING ADJACENT, AS PER STANDARD DRAWING CS3300.
- EJ DENOTES 10mm EXPANSION JOINT WITH RIP TOP "ABLEFLEX" OR SIMILAR WITH COMPRESSIBLE JOINT FILLER WITH 10x10 EXT. GRADE SEALANT.
- SCJ DENOTES 30x5mm SAW CUT JOINT. CUT OUT EVERY THIRD STRAND OF CROSSWAYS FABRIC ALONG JOINT.



**LEGEND:**

- DENOTES AREA OF NEW 100 THICK CONCRETE SLAB, UNLESS DETAILED OTHERWISE, NON-SLIP BROOM FINISHED PARALLEL TO ROAD. STRUCTURE: 100 THICK N25 (25MPa) CONCRETE, SL72 MESH (4.0mm TOP COVER) 0.2mm THICK PLASTIC UNDERLAY AND 50mm SAND BED ON CONSOLIDATED COMPACTED FILL.
- DENOTES AREA OF NEW 200 THICK CONCRETE SLAB, NON-SLIP BROOM FINISHED PARALLEL TO ROAD. STRUCTURE: 200 THICK N25 (25MPa) CONCRETE, SL72 MESH TOP AND BOTTOM (4.0mm COVER), 0.2mm THICK PLASTIC UNDERLAY AND 50mm SAND BED ON CONSOLIDATED COMPACTED FILL.
- DENOTES PROPRIETARY "WARNING" TACTILE GROUND SURFACE INDICATORS (TGSi), REFER TO GENERAL NOTE 1, THIS SHEET AND ASSOCIATED TO SPECIFICATIONS.
- DENOTES PROPRIETARY "DIRECTIONAL" TACTILE GROUND SURFACE INDICATORS (TGSi), REFER TO GENERAL NOTE 1, THIS SHEET AND ASSOCIATED TO SPECIFICATIONS.



**SLAB LAYOUT PLAN**

- NOTE:**
1. TACTILES TO BE SOLID 316 GRADE STAINLESS STEEL WITH STEM LENGTH 20-25mm IN LENGTH, DRILLED AND GLUED AS PER MANUFACTURERS SPECIFICATIONS, DDA RECOMMENDATIONS TO COMPLY WITH THE REQUIREMENTS OF AS 1428.1-2009.
  2. REFER TO STANDARD DRAWING CS3717 FOR GENERAL STRUCTURAL NOTES.

**EXISTING ROAD SETOUT PLAN**

**DRAWING IS TYPICAL ONLY. OBTAIN ENGINEERING STRUCTURAL CERTIFICATE BEFORE CONSTRUCTION.**

No.	DESCRIPTION	DATE	NAME	DEPT/COMPANY
0	ISSUED AS A STANDARD DRAWING	SEPT 2017	J.LEESON	EES/DoI
AMENDMENTS				

**WARNING**

BEWARE OF UNDERGROUND SERVICES. THE LOCATIONS OF UNDERGROUND SERVICES ARE APPROXIMATE ONLY AND THEIR EXACT POSITION SHOULD BE PROVEN ON SITE. NO GUARANTEE IS GIVEN THAT ALL EXISTING SERVICES ARE SHOWN.

DRAWN CNM DATE 22.02.2013	CHECKED KB DATE 22.02.2013
DESIGNED CNM DATE 22.02.2013	CHECKED JM DATE 22.02.2013
DESIGN LEADER S.HATZI DATE 15/09/2017	DESIGN DIRECTOR S.JACKSON DATE 15/09/2017



STANDARD DRAWINGS BUS SHELTERS & ASSOCIATED INFRASTRUCTURE				
<b>BUS TOTEM STRUCTURE TYPICAL DETAILS SETOUT AND SLAB LAYOUT PLAN</b>				
FILE No.	ASSET No.	SHEET No.	DRAWING No.	AMEND.
-	-	2 OF 3	CS3718	0
				SHEET SIZE A1