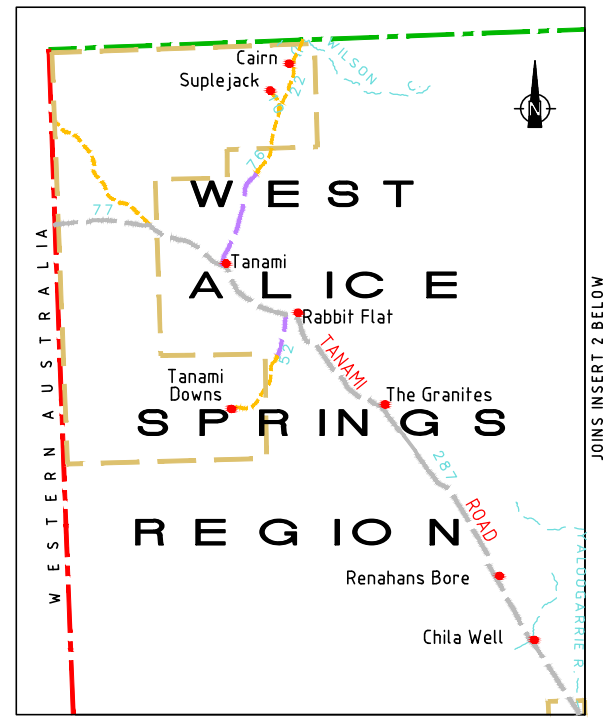
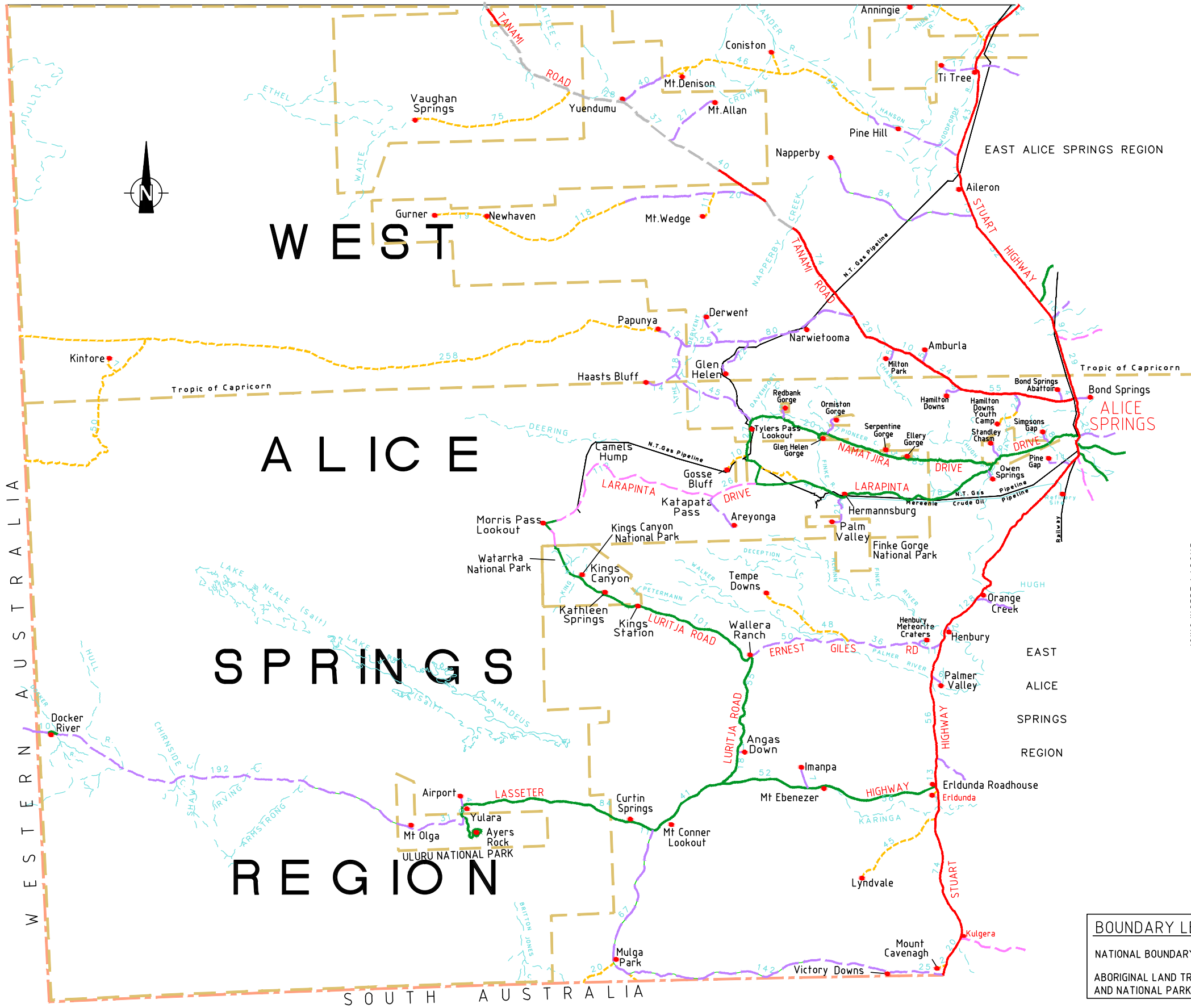
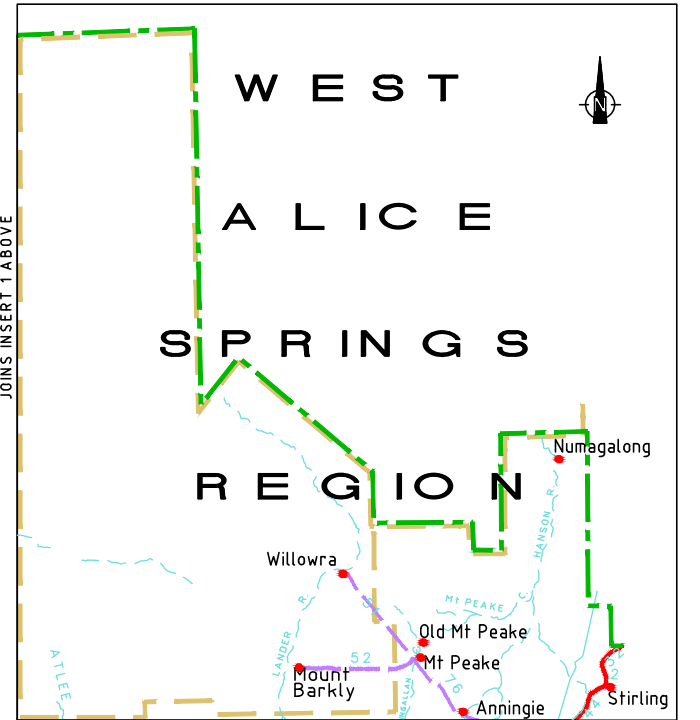


FOR CONTINUATION REFER INSERTS 1 & 2 AT RIGHT



INSERT 1



INSERT 2

BOUNDARY LEGEND:

- NATIONAL BOUNDARY ---
- ABORIGINAL LAND TRUST AND NATIONAL PARKS ---

ROAD LEGEND

CLASSIFICATION	SURFACE		
	SEALED	GRAVEL	FORMED
NATIONAL HIGHWAYS	---	---	---
ARTERIAL ROADS	---	---	---
SECONDARY ROADS	---	---	---
LOCAL ROADS	---	---	---

No.	DESCRIPTION	DATE	NAME	DEPT/COMPANY
0	CIVIL STANDARD DRAWING	APR 2016	J.LEESON	EES/DoI
AMENDMENTS				

WARNING
 BEWARE OF UNDERGROUND SERVICES.
 THE LOCATIONS OF UNDERGROUND SERVICES ARE APPROXIMATE ONLY AND THEIR EXACT POSITION SHOULD BE PROVEN ON SITE. NO GUARANTEE IS GIVEN THAT ALL EXISTING SERVICES ARE SHOWN.

DRAWN J.LEESON DATE AUG 2014	CHECKED B.O'DONNELL DATE AUG 2014
DESIGNED J.LEESON DATE AUG 2014	CHECKED B.O'DONNELL DATE AUG 2014
DESIGN PROJECT LEADER	PROJECT OFFICER
DATE	DATE



STANDARD DRAWINGS
 MAINTENANCE SPECIFICATIONS
STANDARD SPECIFICATION FOR ROAD MAINTENANCE WORKS WEST ALICE SPRINGS REGION (ROAD NETWORK MAP)

FILE No.	ASSET No.	SHEET No.	DRAWING No.	AMEND.	SHEET SIZE
-	-	1 of 1	CS0606	0	A1